




Tla'amin Nation Herring
Presented by Denise Smith

Tla'amin Director of Lands and Resources

VISION STATEMENT

The Lands and Resources Housepost recognizes there is a spiritual connection between our Kluth-Ky (Elders) that have gone before us and our Chi Chuys (Children) yet unborn. We have a responsibility to uphold our Taow (Teachings) and are committed to working with leadership and citizens to sustain our territory and resources responsibly to pass down to our future generations.

The Tla'amin Nation has used and occupied our lands and resources since time immemorial. Recent archaeological studies have determined that we have been here for at least 10,000 years. In that time we have hunted, fished, gathered and farmed resources in our Territory.



-
- Tla'amin Agreement Effective
Date April 5, 2016

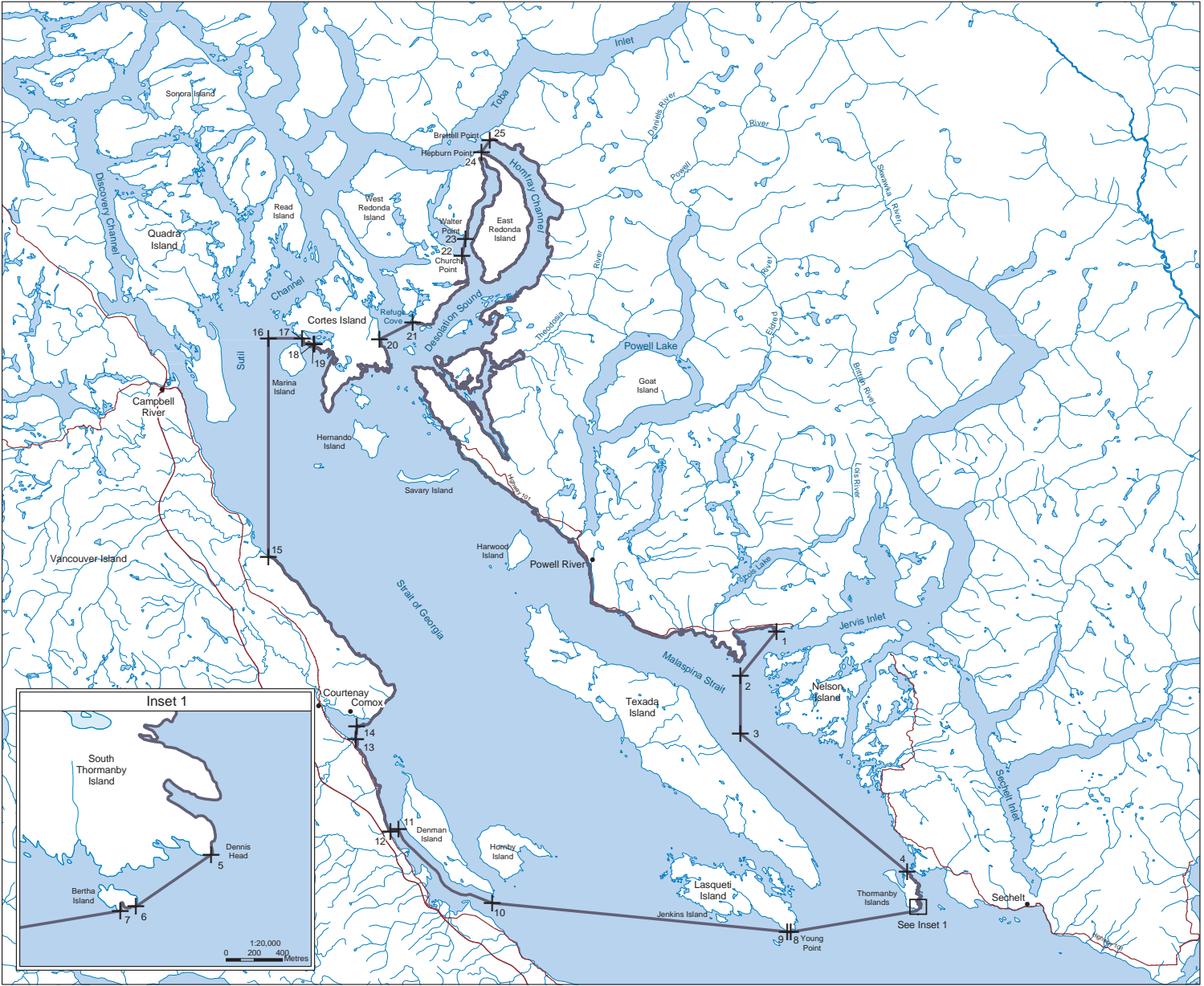


-
- Tla'amin Agreement Effective Date April 5, 2016

Tla'amin Final Agreement Fisheries

<https://www.tlaaminnation.com/wp-content/uploads/2016/08/Tlaamin-Fish-Factsheet.pdf>





Tla'amin Herring Fishing Area

Legend

- Tla'amin Herring Fishing Area
- Map Coordinate referenced in Legal Description
- Highway

THE AUTHENTIC VERSION OF THIS MAP IS CONTAINED IN THE ATLAS WHERE IT IS PRODUCED AT THE CORRECT SCALE.

Approximate Size of the Tla'amin Herring Fishing Area.

Land Area	= 52,000 ha
Ocean Area	= 252,700 ha
Fresh Water Area	= 300 ha
Total Area	= 305,000 ha



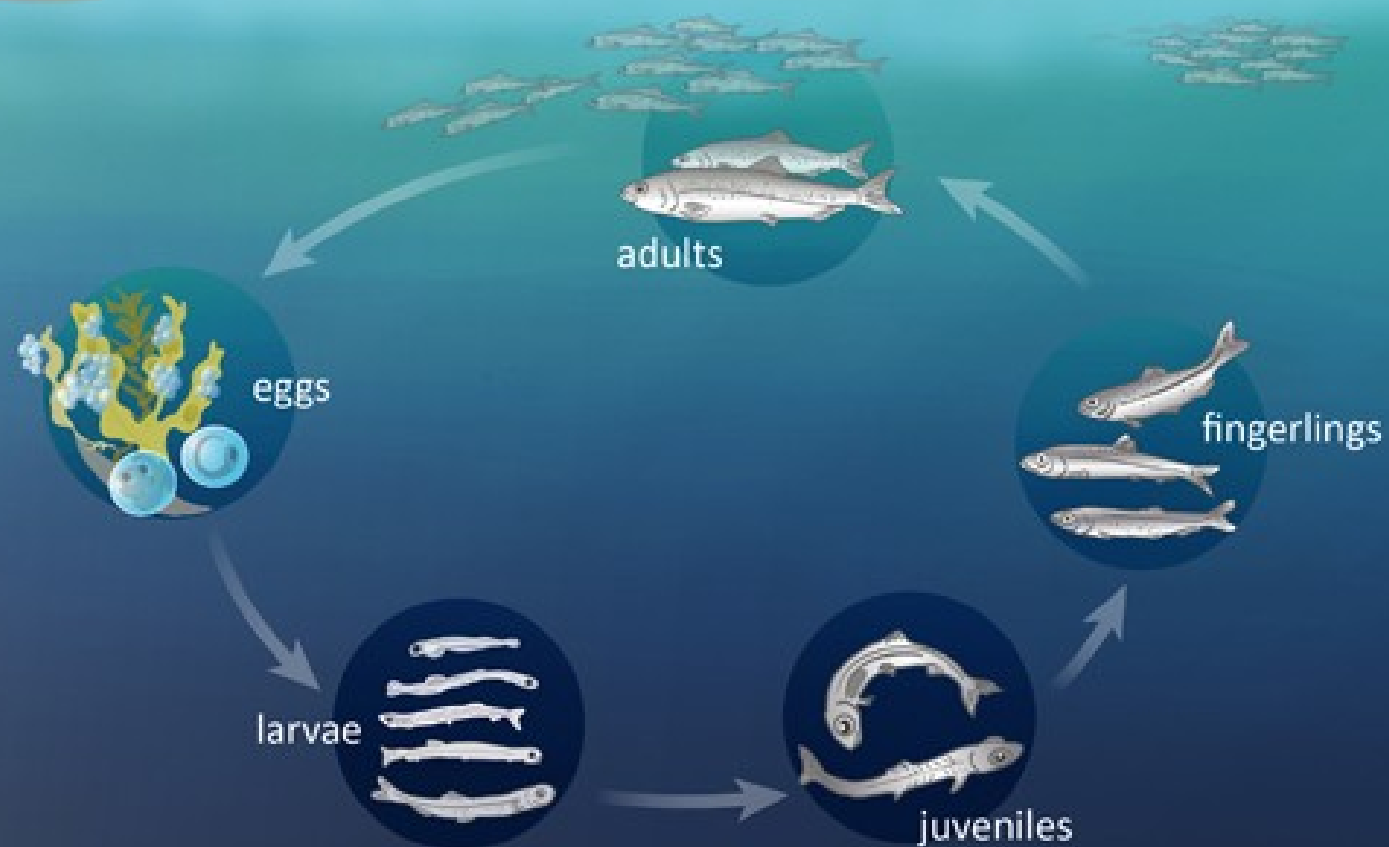
Key Map



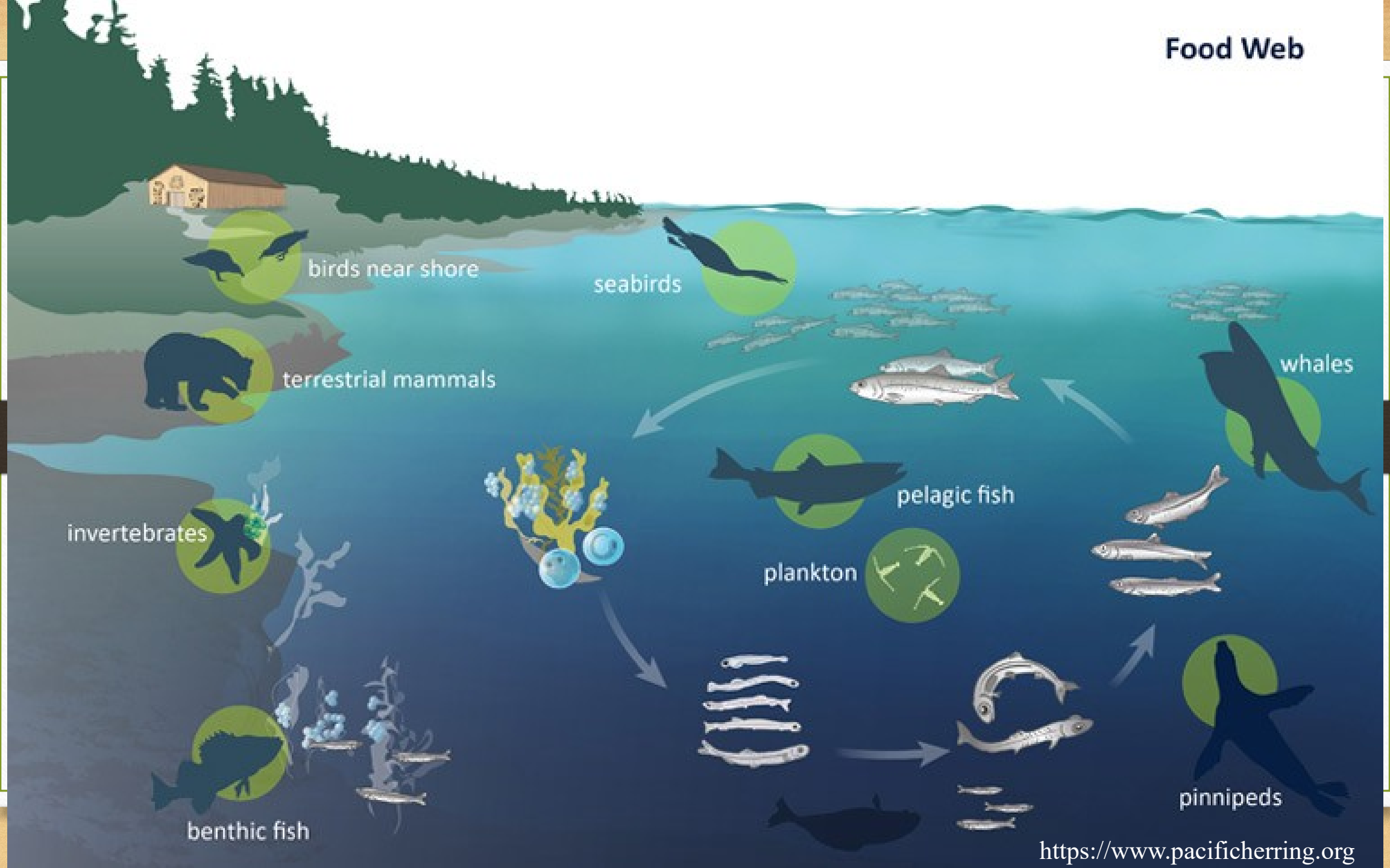
Base map derived from 1:250,000 NTS data
Land District: Group 1, New Westminster; Nanaimo;
Range 1 Coast; Sayward; and Texada Island
UTM Zone 10

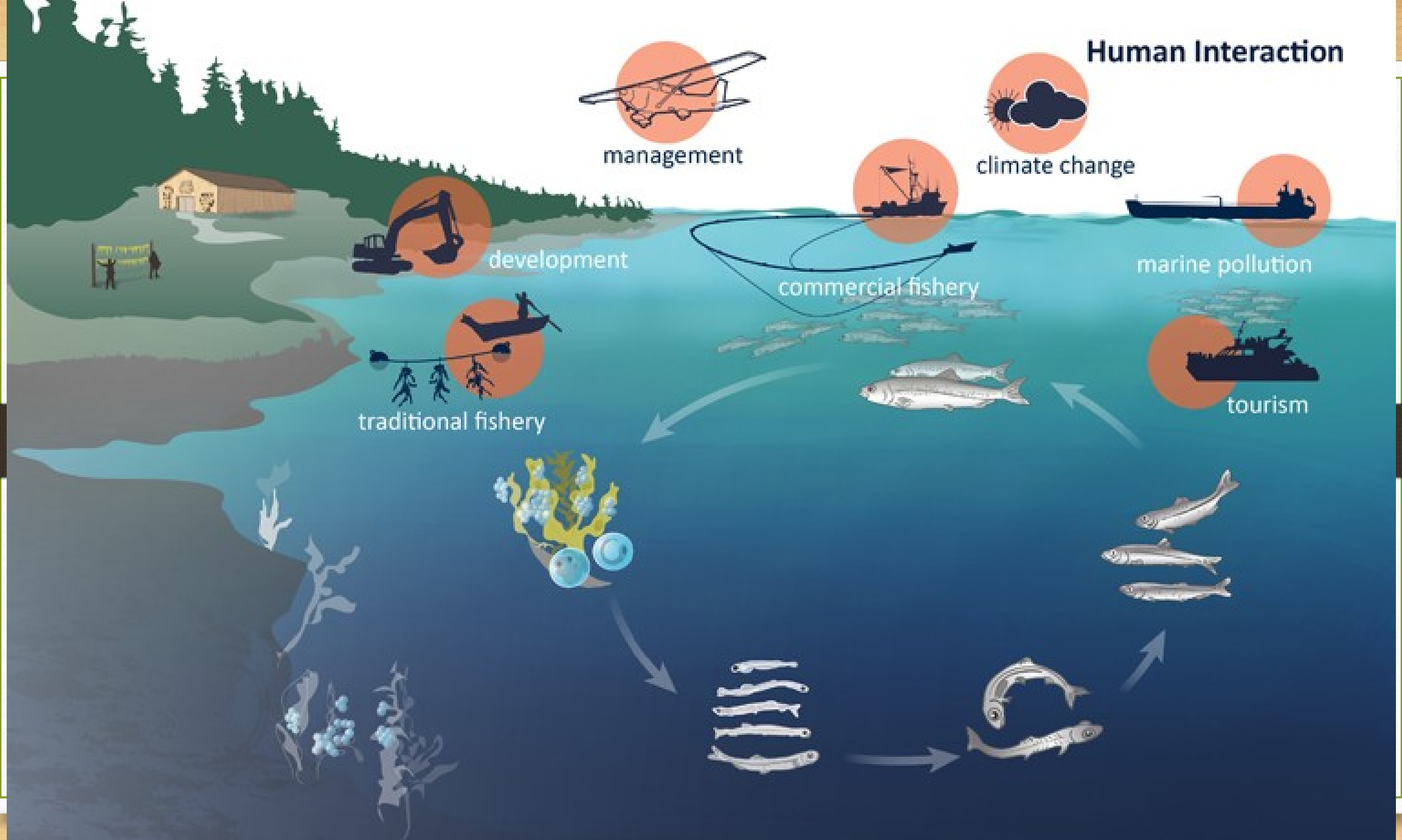
Appendix: N - 2, Part 2
Tla'amin Herring Fishing Area

Life Cycle

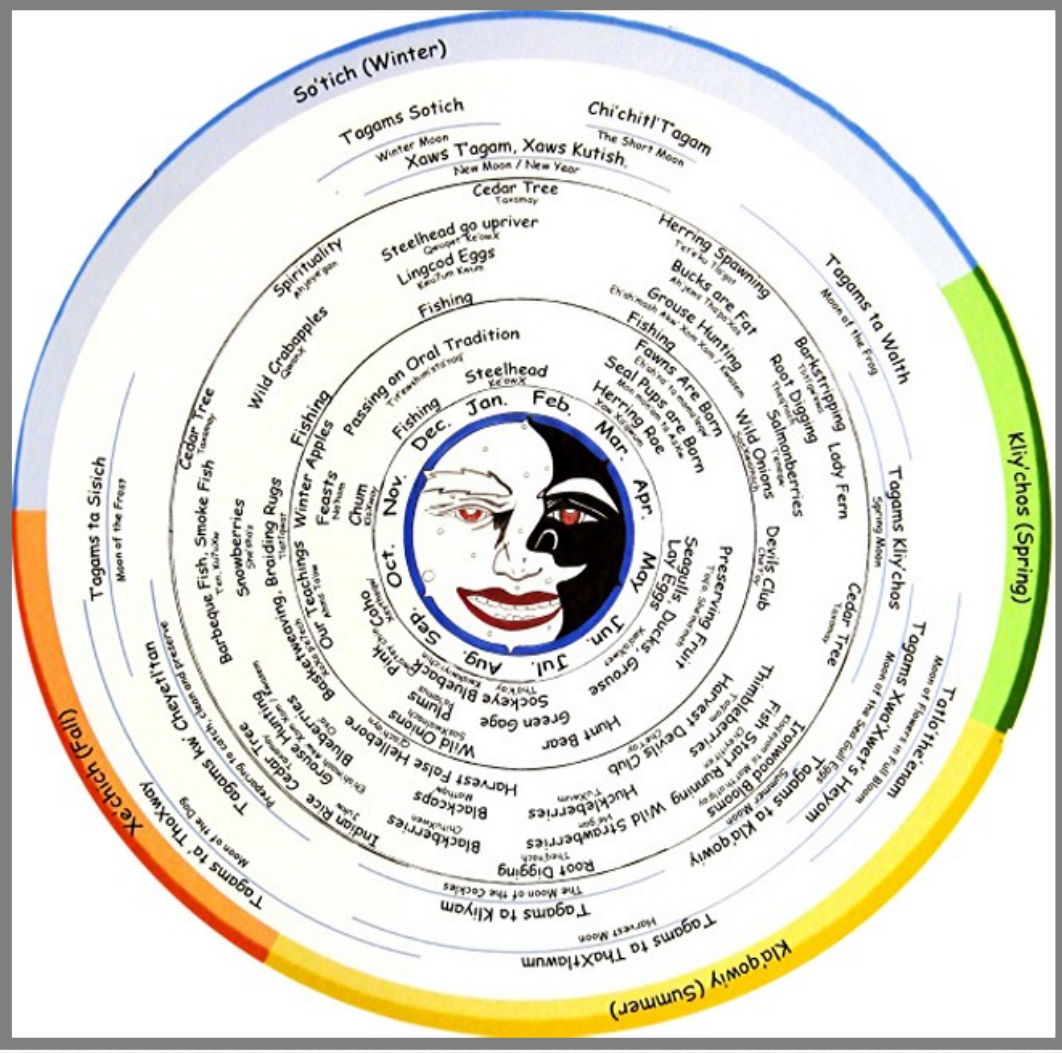


Food Web






13 Moons Harvest Calendar



Teeshosum / Herring

<https://www.youtube.com/watch?v=X6aNgeD4ldc>



Photos provided by DFO

Tla'amin Fish Trap Video

<https://www.youtube.com/watch?v=JWw9ZduMgb8>

Thank-you
